2019 COURSE OVERVIEW

				Group A			Group B			Total Distance
Leg	Transition	Start	Finish	Distance	Gain	Loss	Distance	Gain	Loss	-
1	Start	Moab High school	Wilson Arch	54.9	4636	1608	26.4	2720	676	26.4
2	T1	Wilson Arch	Monticello Truck Stop	-	-	-	28.5	1916	932	54.9
3	T2	Monticello Truck Stop	Blanding Centennial Park	44.6	3284	4429	22.3	1158	2221	77.2
4	T3	Blanding Centennial Park	Mule Canyon	-	-	-	22.3	2126	2208	99.5
5	T4	Mule Canyon	Fry Canyon	57.2	2434	4514	31.3	1348	1998	130.8
6	T5	Fry Canyon	Dirty Devil Bridge	-	-	-	25.9	1086	2516	156.7
7	T6	Dirty Devil Bridge	Poison Springs	45	2100	1666	18.9	1381	646	175.6
8	T7	Poison Springs	Hanksville	-	-	-	26.1	719	1020	201.7
9	T8	Hanksville	Capitol Reef	45.3	3035	794	28.1	1168	505	229.8
10	T9	Capitol Reef	Torrey	-	-	-	17.2	1867	289	247
11	T10	Torrey	Pleasant Creek	39.2	3980	4033	18.4	2812	719	265.4
12	T11	Pleasant Creek	Boulder	-	-	-	20.8	1168	3314	286.2
13	T12	Boulder	Escalante High School	56.7	3737	4219	25.3	1880	2536	311.5
14	T13	Escalante High School	Henrieville	-	-	-	31.4	1857	1683	342.9
15	T14	Henrieville	Pines Rest Stop	36.5	2073	1463	18.8	1883	164	361.7
16	T15	Pines Rest Stop	Panguitch	-	-	-	17.7	190	1299	379.4
17	T16	Panguitch	Panguitch Lake	35.8	3251	1362	16.8	1840	220	396.2
18	T17	Panguitch Lake	Duck Creek	-	-	-	19	1411	1142	415.2
19	T18	Duck Creek	SR 148 Junction	31.5	1536	4193	13.5	1421	125	428.7
20	T19	SR 148 Junction	Cedar City	-	-	-	18	115	4068	446.7
21	T20	Cedar City	Iron Mountain	35.3	1372	1844	13.3	1001	433	460
22	T21	Iron Mountain	Enterprise	-	-	-	22	371	1411	482
23	T22	Enterprise	Veyo	43.4	1410	3750	20.6	965	1864	502.6
24	T23	Veyo	Finish	-	-	-	22.8	445	1886	525.4
-	Total	Start	Finish	-	32848	33875	-	32848	33875	525.4

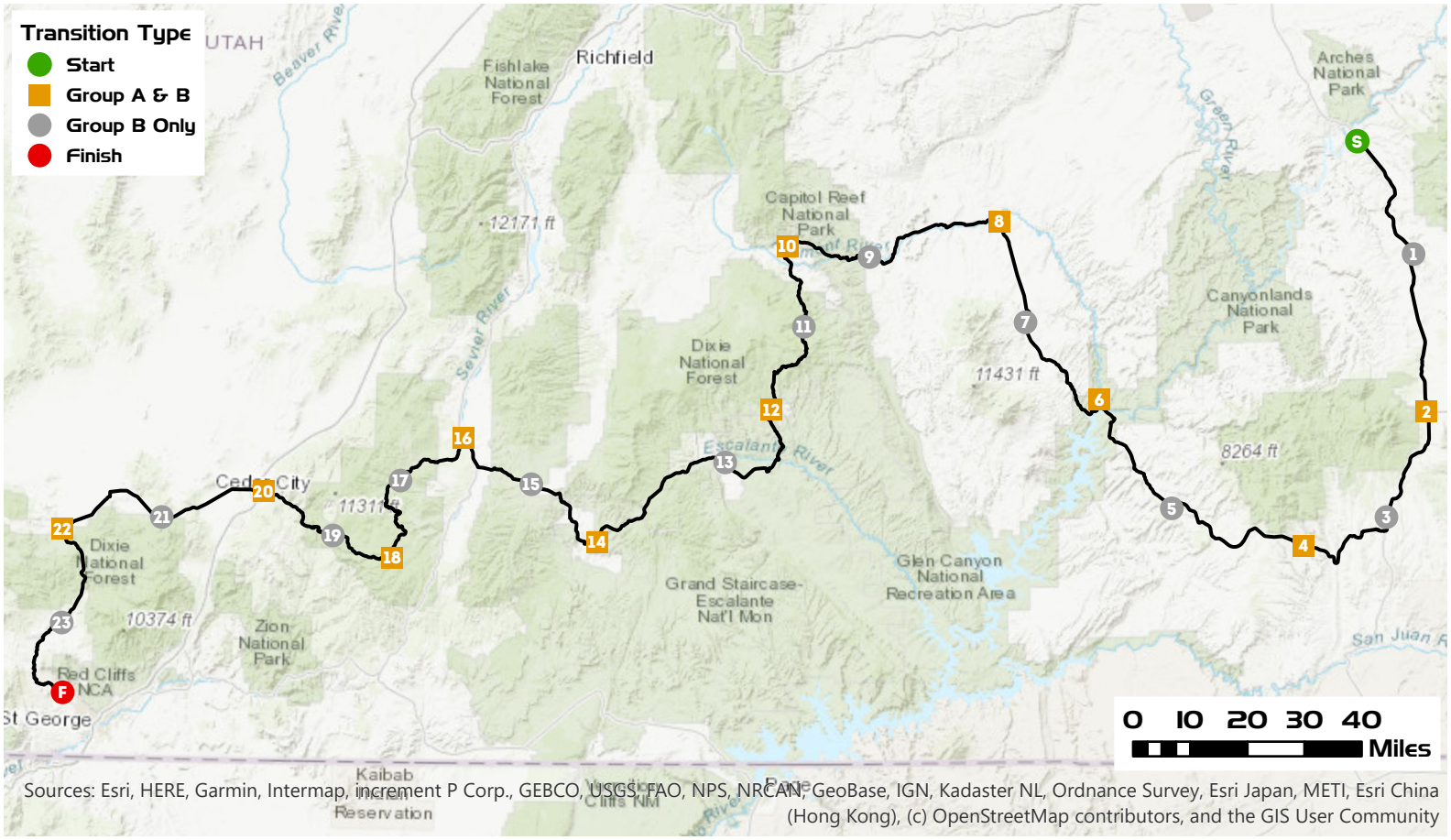

1-2

MOAB TO WILSON ARCH TO MONTICELLO

GROUP A	GROUP B
54.9 MILES	26.4/28.5 MILES
4636' UP	2720/1916' UP
1608' DOWN	676/932' DOWN

RIDER INFO

RIDE CONDITIONS: Shoulder
NET CHANGE: A - 3028; B - 2044, 984
RELAY MILEAGE: A - 54.9; B - 26.4, 54.9

Turn By Turn

0.2 - Right onto Fourth East
0.5 - Left onto Hwy 191
26.4 - GROUP B Transition on right
26.4 - Continue on Hwy 191
54.9 - A & B Transition on right

SUPPORT VEHICLE INFO

RESTROOMS: Moab (0.0), T1 (26.4), T2(54.9)
GAS: Moab (0.0), Monticello (54.9)
FOOD: Moab (McDonalds, Burger King), Monticello (Subway)
ROAD CONDITION: Good
TRANSITIONS: T1 - Pull Out; T2 - Parking Lot
TRANSITION ADDRESSES:
T1 - Wilson Arch Hwy 191, Moab
T2 - 100 N & Hwy 191, Monticello

ELEVATION PROFILE

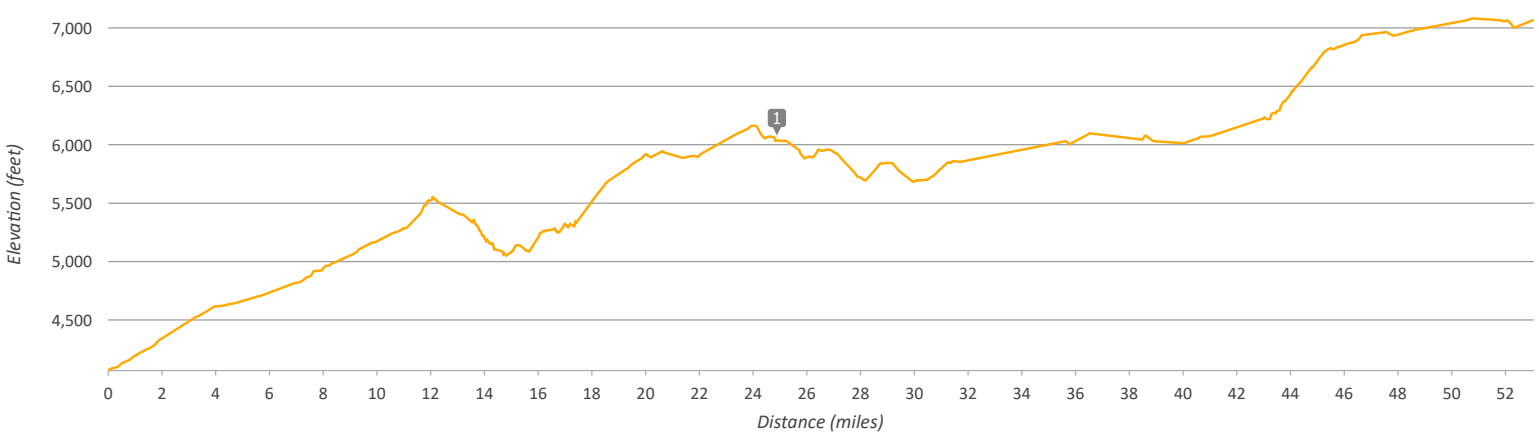

3-4

MONTICELLO TO BLANDING TO MULE CANYON

GROUP A	GROUP B
44.6 MILES	22.3/22.3 MILES
3284' UP	1158/2126' UP
4429' DOWN	2221/2208' DOWN

RIDER INFO

RIDE CONDITIONS: Shoulder
NET CHANGE: A - -1145 ; B - -1063, -82
RELAY MILEAGE: A - 99.5, B - 77.2, 99.5

Turn By Turn

0.0 - Continue south on Hwy 191
20.7 - Left onto Hwy 191/Main St
22.1 - GROUP B ONLY Right onto Rogers Ln
22.3 - GROUP B Transition on right
22.3 - GROUP B ONLY East on Rogers Ln
22.4 - GROUP B ONLY Right onto Hwy 191/Main St
25.1 - Right onto UT-95 (Shirttail Corner)
44.6 - A&B Transition on right

SUPPORT VEHICLE INFO

RESTROOMS: Blanding (20.5), T4 (44.6)
GAS: Blanding (20.5), Shirt Tail Junction (25.1)
FOOD: Blanding (A&W, Subway, Clark's Market)
ROAD CONDITION: Good
TRANSITIONS: T3 - City Park; T4 - Pull Out
TRANSITION ADDRESSES:
T3 - 1200 S 300 W, Blanding
T4 - UT-95 (37.540214, -109.745299)

GASOLINE WARNING!!! After the turn off at State Road 95, the next gasoline is in Hanksville, 121 miles away. Make sure to fill up in Monticello, Blanding, or the gas station at the corner of 191 and 95.

RVS NEED TO PARK SO AS TO NOT IMPEDE TRAFFIC OR THE ENTRY/EXIT OF OTHER VEHICLES IN THE PARKING LOT.

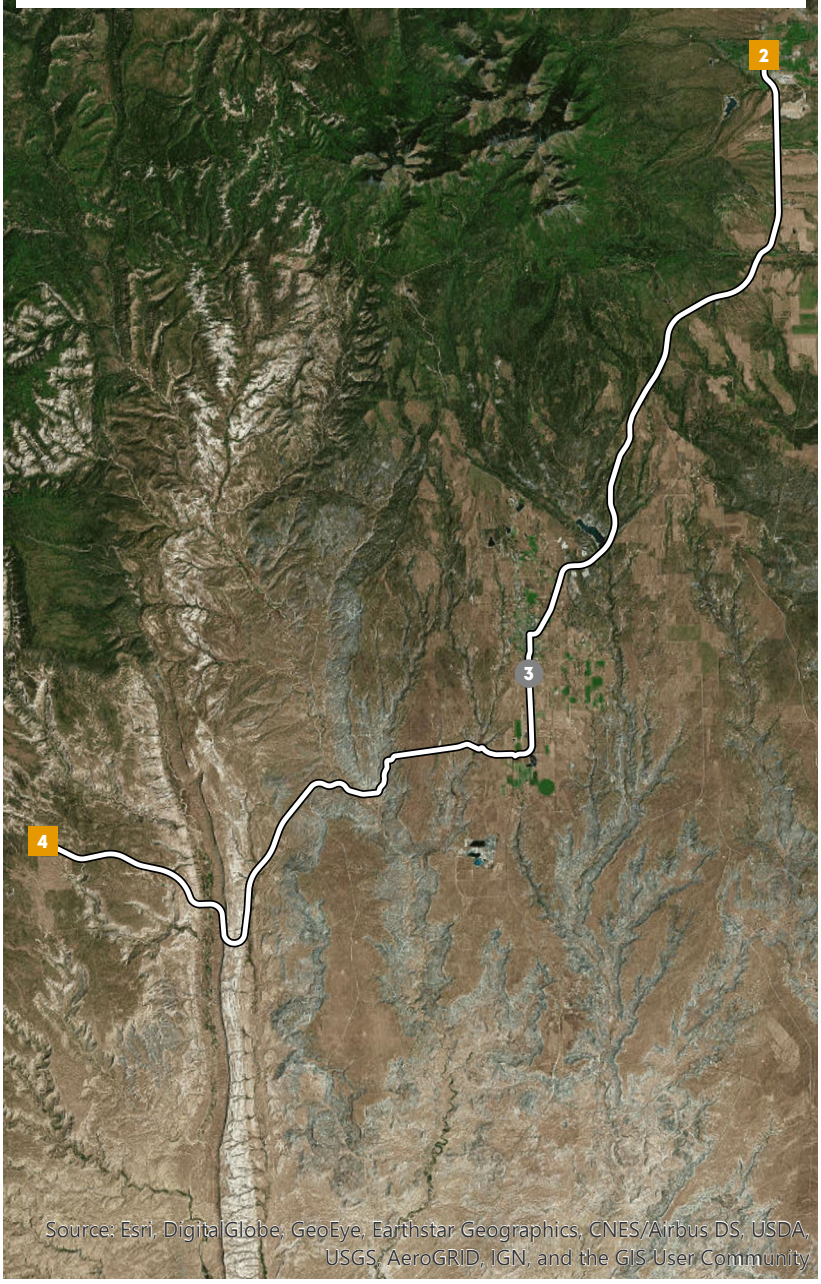

ELEVATION PROFILE

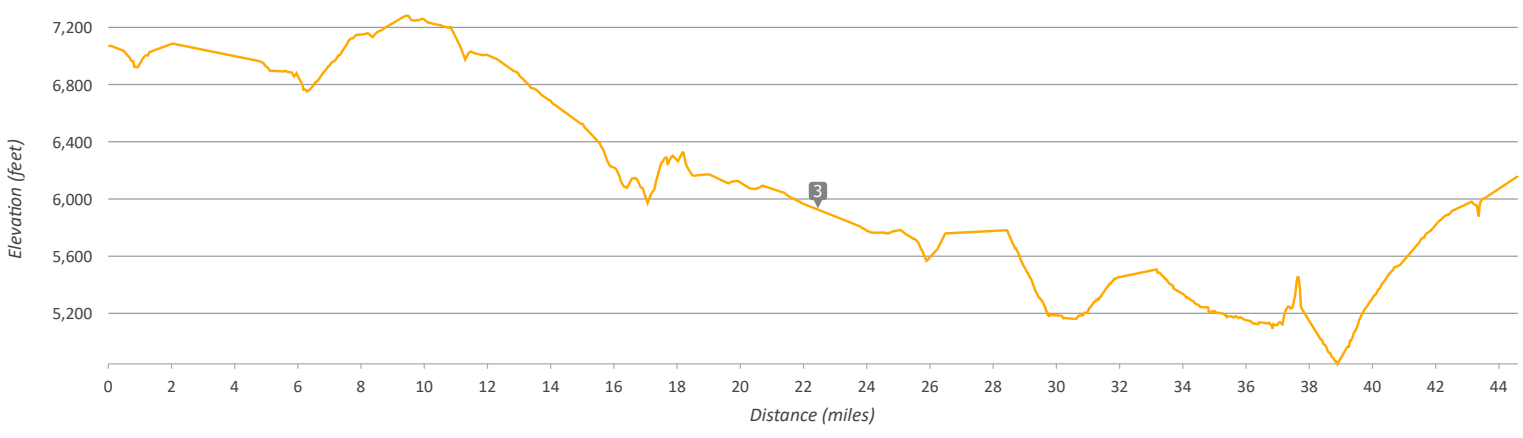

5-6

MULE CANYON TO FRY CANYON TO DIRTY DEVIL BRIDGE

GROUP A	GROUP B
57.2 MILES	31.3/25.9 MILES
2434' UP	1348/1086' UP
4514' DOWN	1998/2516' DOWN

SUPPORT VEHICLE INFO

RESTROOMS: T5 (31.3), T6 (57.2)
GAS: None
FOOD: None
ROAD CONDITION: Good
TRANSITIONS: T5 - Pull Out; T6 - Gravel Lot
TRANSITION ADDRESSES:
T5 - UT-95 (37.64073, -110.16264)
T6 - UT-95 (37.91928, -110.38845)

RIDER INFO

RIDE CONDITIONS: Shoulder, Narrow Shoulder
NET CHANGE: A - -2080; B - -650, -1430
RELAY MILEAGE: A - 156.7; B - 130.8, 156.7

Turn By Turn

0.0 - Continue on UT-95
31.3 - GROUP B Transition on left
57.2 - A & B Transition on right



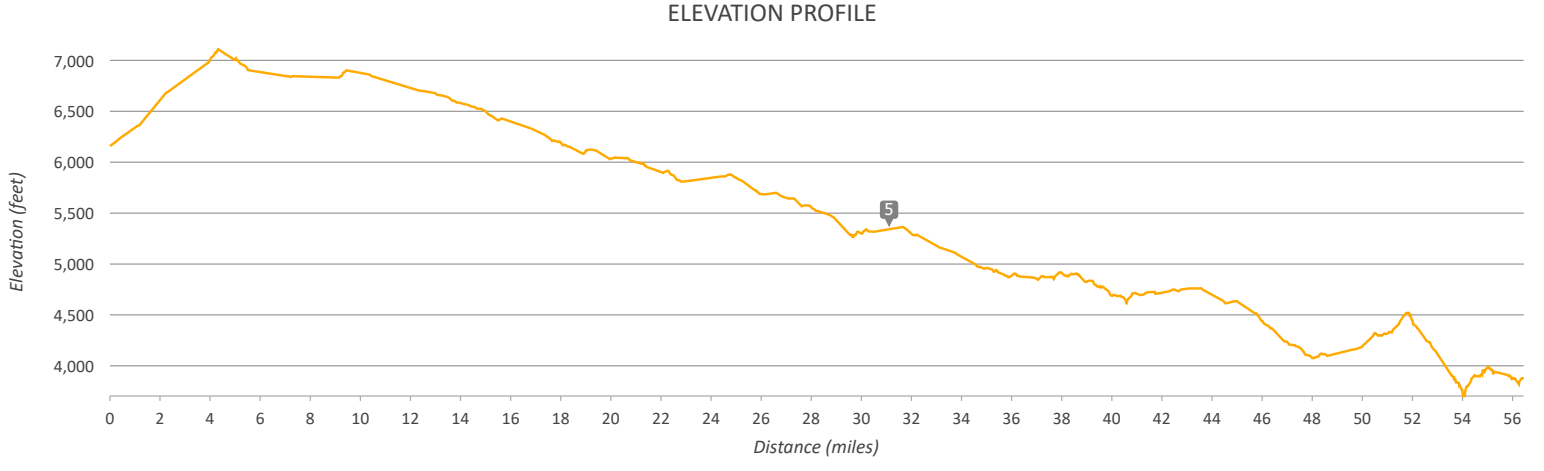

7-8

DIRTY DEVIL BRIDGE TO POISION SPRINGS TO HANKSVILLE

GROUP A	GROUP B
45 MILES	18.9/26.1 MILES
2100' UP	1381/719' UP
1666' DOWN	646/1020' DOWN

RIDER INFO

RIDE CONDITIONS: Narrow Shoulder
NET CHANGE: A - 434; B - 735, -301
RELAY MILEAGE: A - 201.7; B - 175.6, 201.7

Turn By Turn

0.0 - Continue on UT-95
18.9 - GROUP B Transition on right
45.0 - A & B Transition on right

SUPPORT VEHICLE INFO

RESTROOMS: T7 (18.9), T8 (45.0)
GAS: Hanksville (45.0)
FOOD: Hanksville (Blondie's, Stan's Burgers)
ROAD CONDITION: Good
TRANSITIONS: T7 - Pull Out; T8 - Parking Lot
TRANSITION ADDRESSES:
T7 - UT-95 (38.11712, -110.62306)
T8 - Hollow Mountain Gas Station,
40 N UT-95, Hanksville

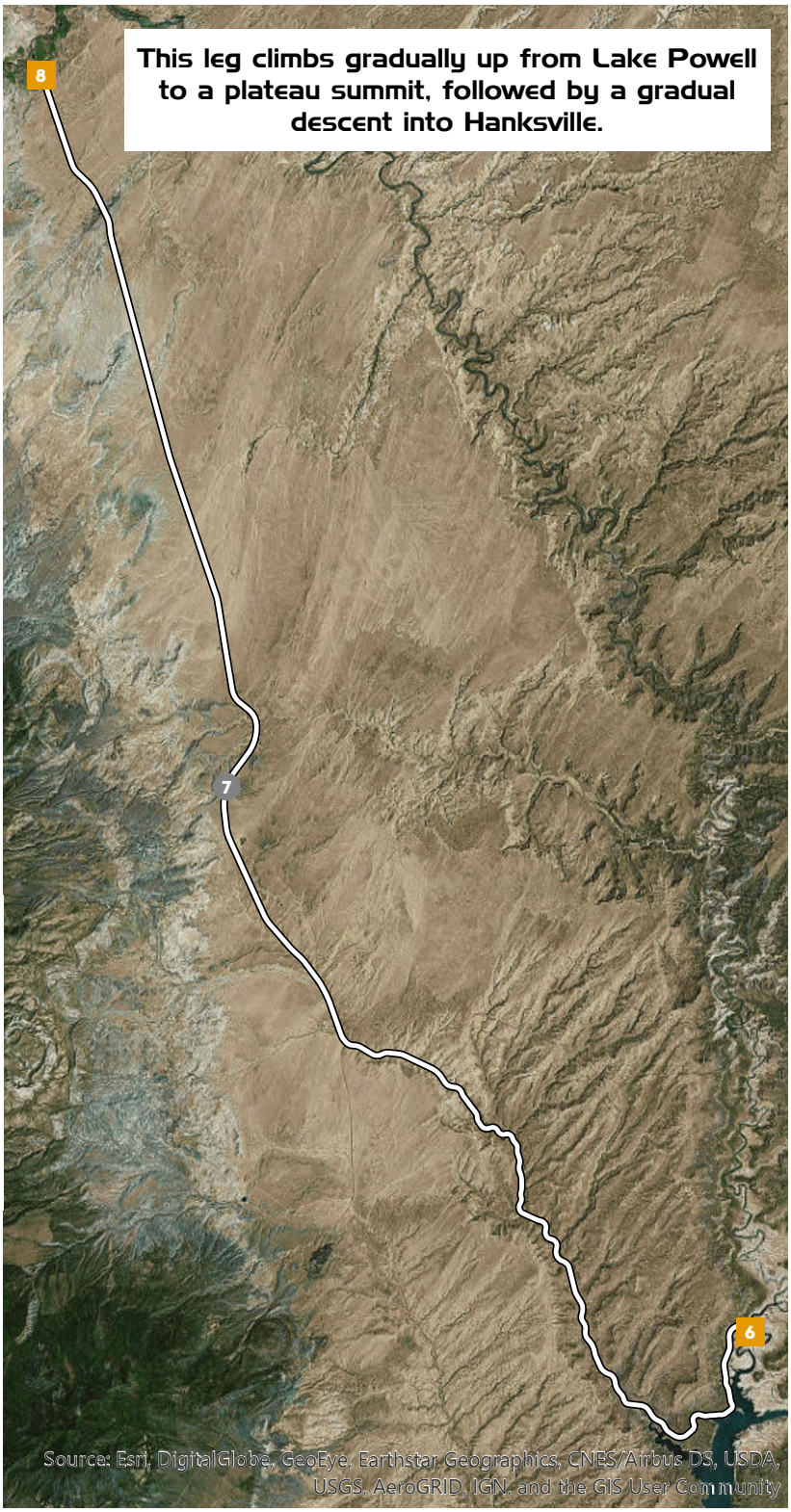

ELEVATION PROFILE

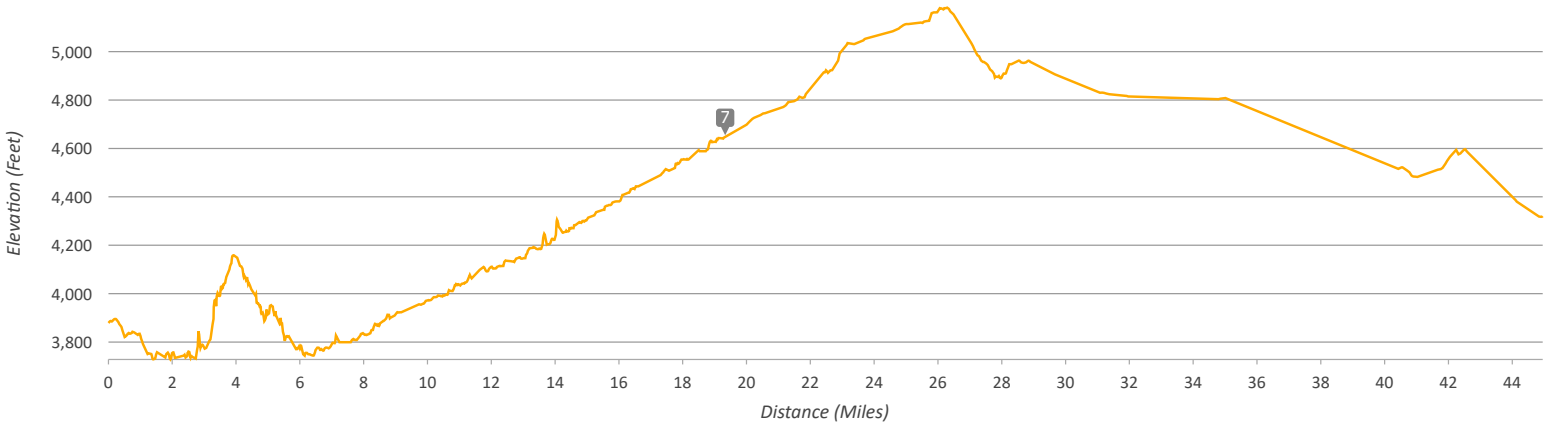

9-10

HANKSVILLE TO CAPITOL REEF TO TORREY

GROUP A	GROUP B
45.3 MILES	28.1/17.2 MILES
3035' UP	1168/1867' UP
794' DOWN	505/289' DOWN

SUPPORT VEHICLE INFO

RESTROOMS: T9 (28.0), T10 (45.3)
GAS: T10 (45.3)
FOOD: T10 (La Cueva Mexican Restaurant, Subway)
ROAD CONDITION: Good
TRANSITIONS: T9 - Pull Out; T10 - Gas Station
TRANSITION ADDRESSES:
T9 - Shoulder Pull Out, SR-24 (38.28374,-111.12786)
T10 - Torrey PetroUS, 875 N SR-24, Torrey

RIDER INFO

RIDE CONDITIONS: Narrow Shoulder
NET CHANGE: A - 2241; B - 663, 1578
RELAY MILEAGE: A - 247; B - 229.8, 247

Turn By Turn

0.1 - Veer left onto UT-24
28.1 - GROUP B Transition on right
45.3 - A & B Transition on right

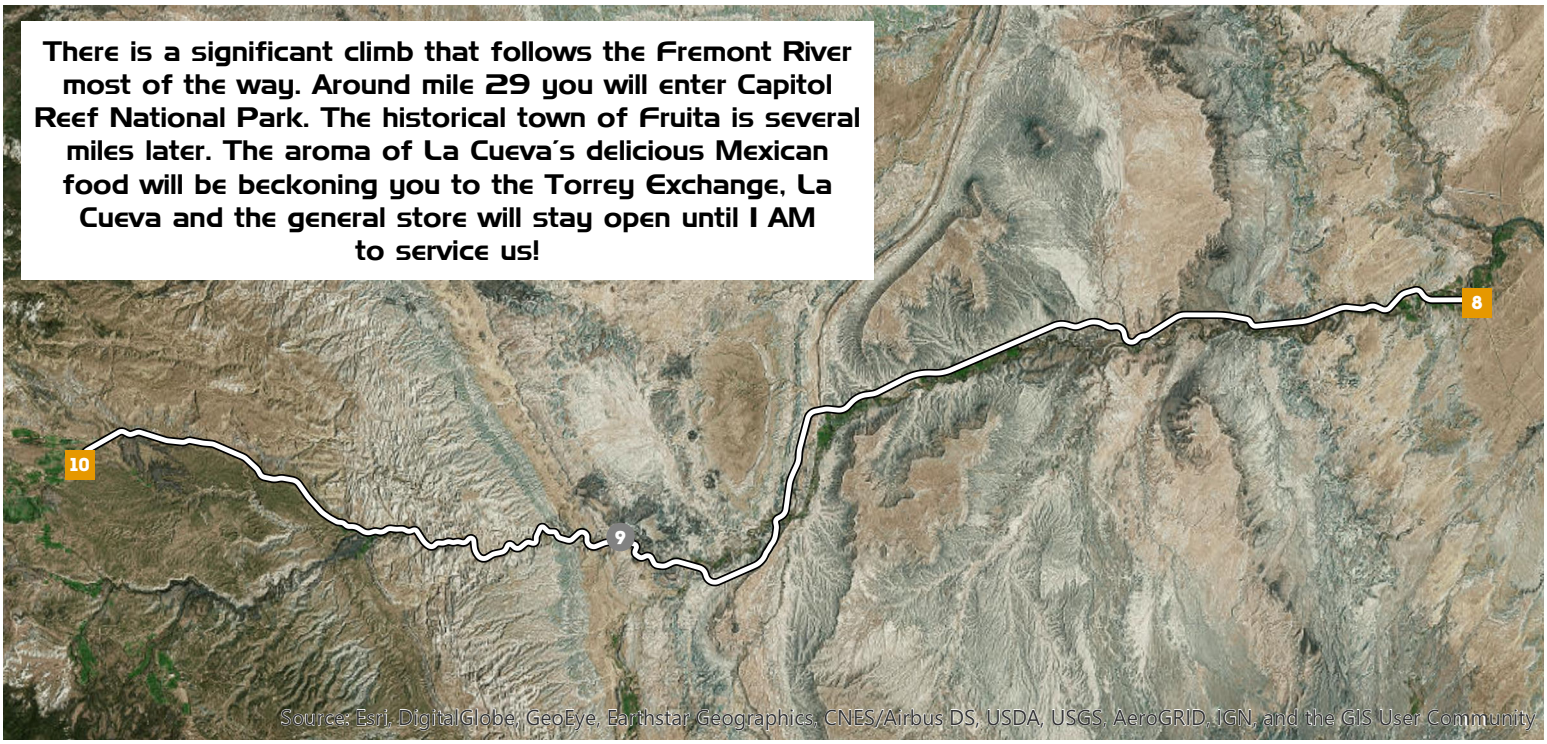

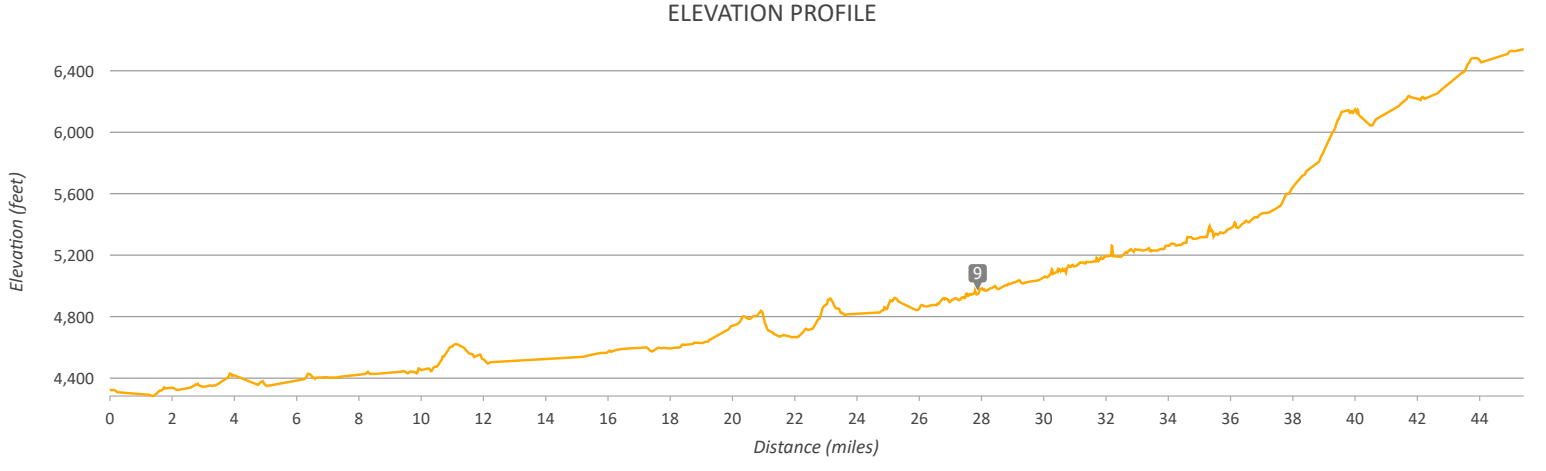

11-12

TORREY TO PLEASANT CREEK TO BOULDER

GROUP A	GROUP B
39.2 MILES	18.4/20.8 MILES
3980' UP	2812/1168' UP
4033' DOWN	719/3314' DOWN

RIDER INFO

RIDE CONDITIONS: Shoulder, Narrow Shoulder
NET CHANGE: A - -53; B - 2093, -2146
RELAY MILEAGE: A - 286.2; B - 265.4, 286.2

Turn By Turn

0.0 - Continue SW on UT-24
1.7 - Turn left onto UT-12
18.4 - GROUP B Transition on right
39.2 - A & B Transition on right

SUPPORT VEHICLE INFO

RESTROOMS: T11 (18.1), T12 (39.2)
GAS: Torrey (1.7), T12 (39.2)
FOOD: None
ROAD CONDITION: Good
TRANSITIONS: T11 - Pull Out, T12 - Gas Station
TRANSITION ADDRESSES:
T11 - FR247 & UT-12 (38.107722, -111.338389)
T12 - Hills & Hollows Market,
840 UT-12, Boulder

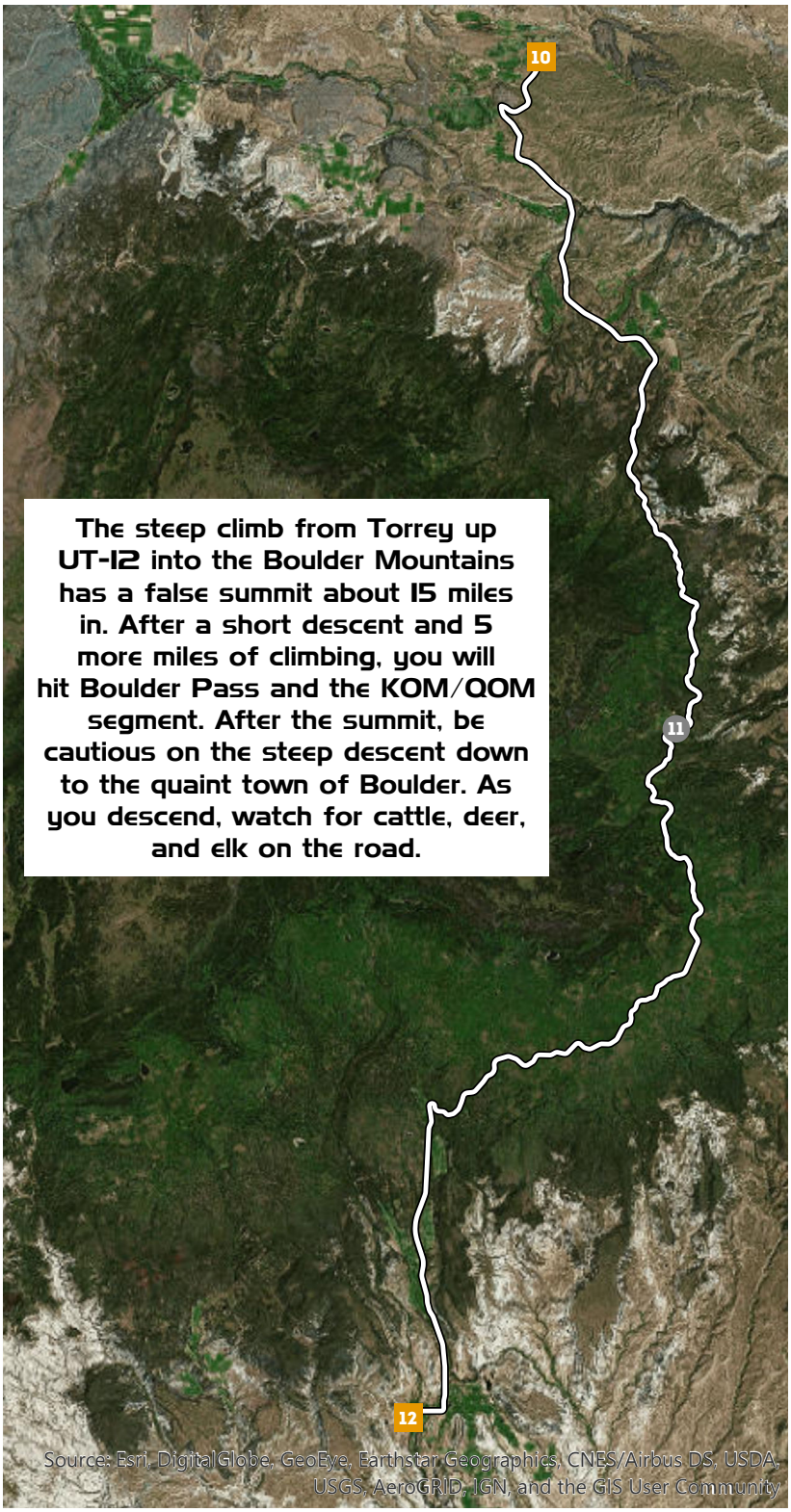

ELEVATION PROFILE

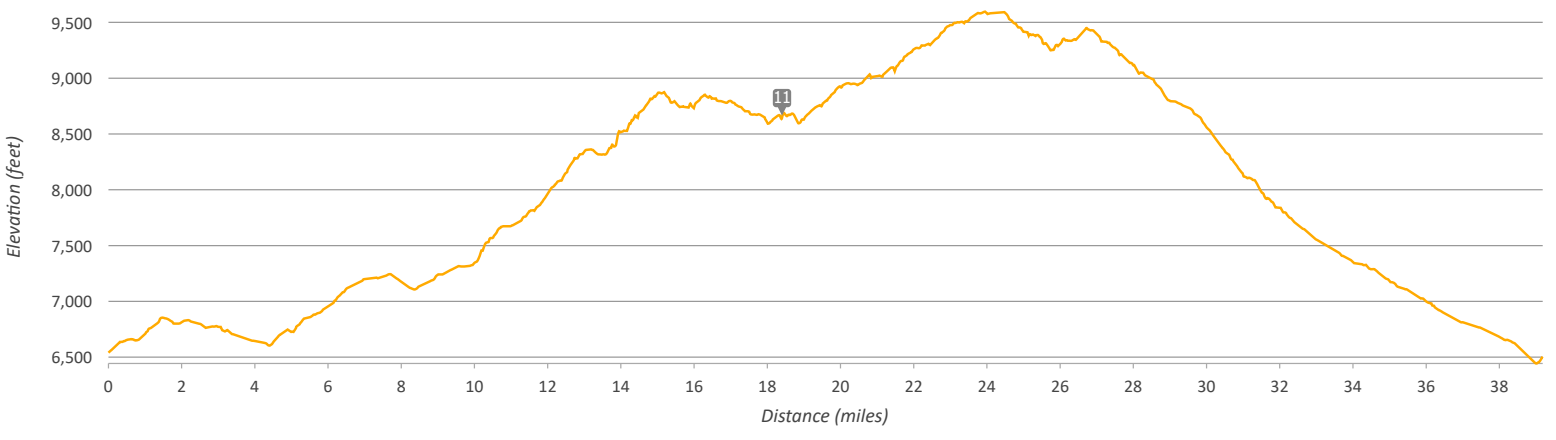

13-14 BOULDER TO ESCALANTE HS TO HENRIEVILLE

GROUP A	GROUP B
56.7 MILES	25.3/31.4 MILES
3737' UP	1880/1857' UP
4219' DOWN	2536/1683' DOWN

SUPPORT VEHICLE INFO

RESTROOMS: T13 (25.3), T14 (56.7)
GAS: Escalante (25.7)
FOOD: Escalante (Subway)
ROAD CONDITION: Good
TRANSITIONS: T13 - Parking Lot, T14 - Parking Lot
TRANSITION ADDRESSES:
T13 - Escalante High School
800 E Hwy 12, Escalante
T14 - Henrieville Visitor Center,
100 West & SR-12, Henrieville

RIDER INFO

RIDE CONDITIONS: Shoulder, Narrow Shoulder
NET CHANGE: A - -482; B - -656, 174
RELAY MILEAGE: A - 342.9; B - 311.5, 342.9

Turn By Turn

0.0 - Continue on UT-12
25.3 - GROUP B Transition on right
56.7 - A & B Transition on right

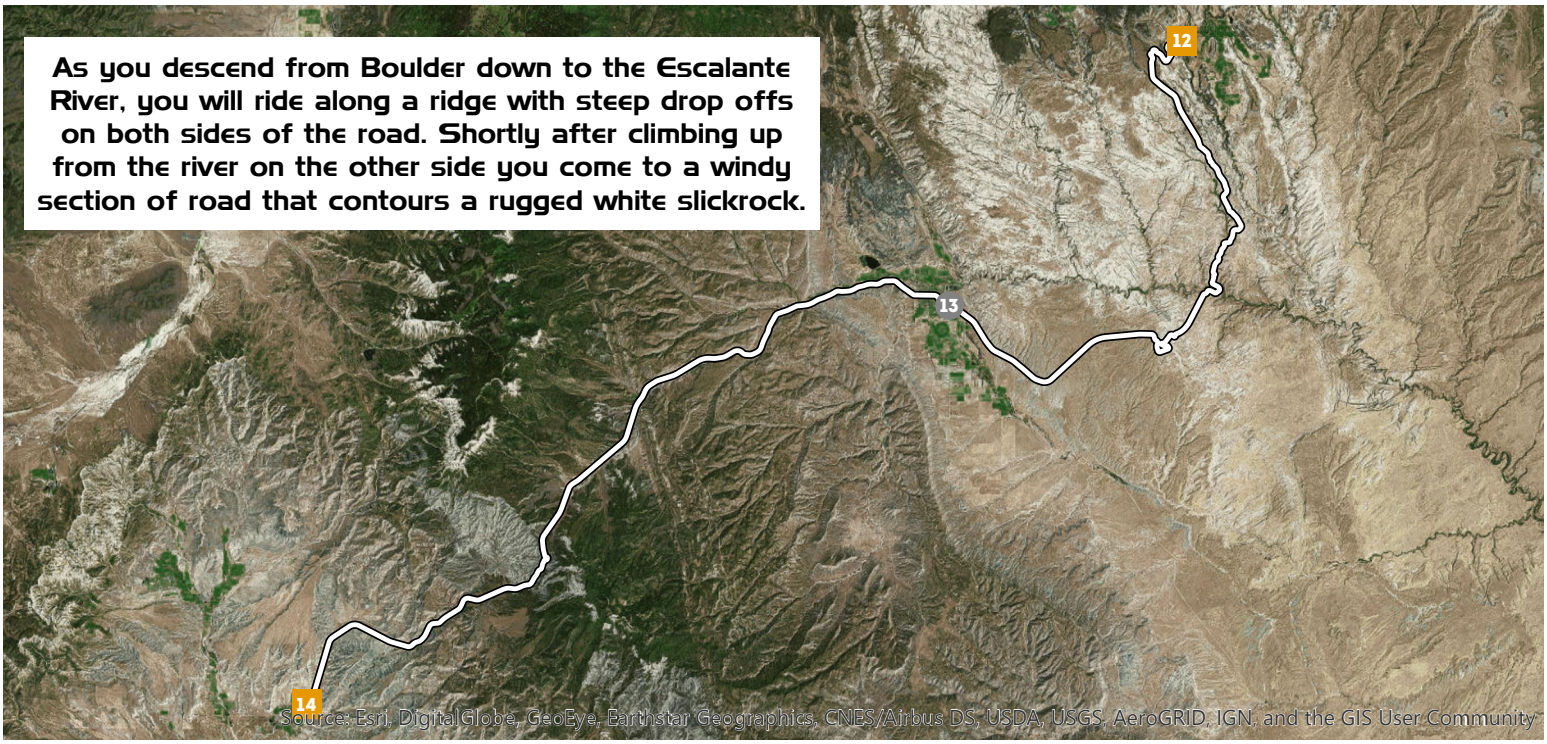

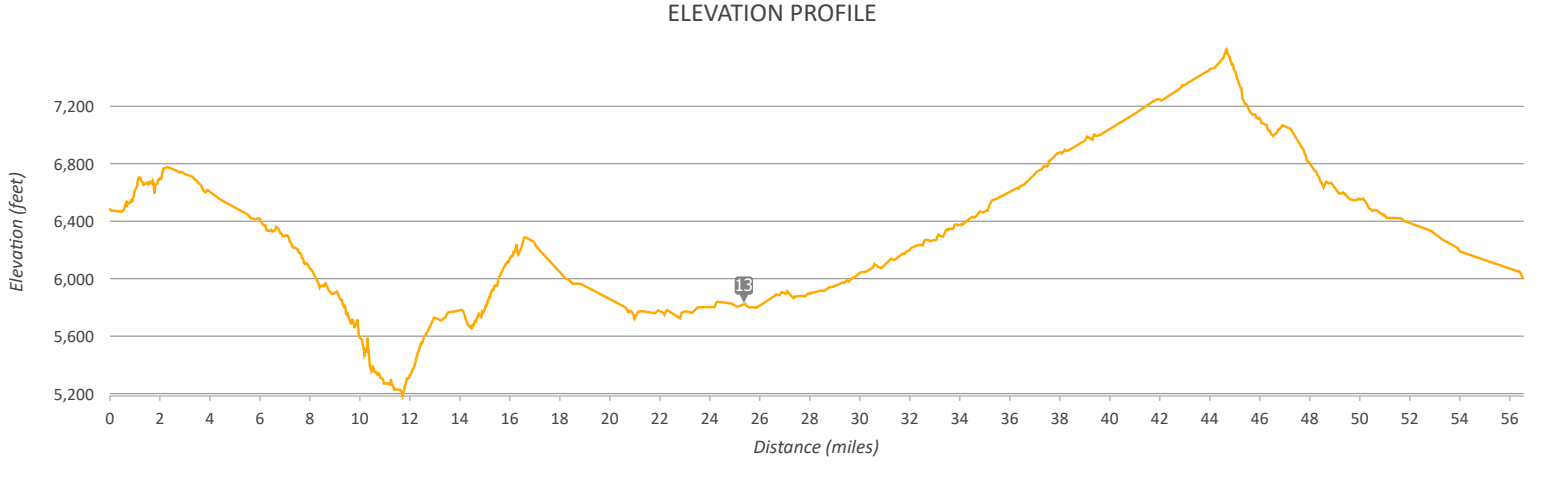

15-16

HENRIEVILLE TO PINES
REST STOP TO PANGUITCH

GROUP A	GROUP B
36.5 MILES	18.8/17.7 MILES
2073' UP	1883/190' UP
1436' DOWN	164/1299' DOWN

SUPPORT VEHICLE INFO

RESTROOMS: T15 (18.8), T16 (36.5)
GAS: Cannonville (3.5), Tropic (8.2), T16 (36.5)
FOOD: Panguitch (Subway, Joe's Market, C-Stop)
ROAD CONDITION: Good
TRANSITIONS: T15 - Rest Area, T16 - Parking Lot
TRANSITION ADDRESSES:
T15 - UT-12 (37.70767, -112.20556)
T16 - 575 Center Street, Panguitch

RIDER INFO

RIDE CONDITIONS: Shoulder
NET CHANGE: A - 610; B - 1719, -1109
RELAY MILEAGE: A - 379.4; B - 361.7, 379.4

Turn By Turn

0.0 - Continue on UT-12
18.8 - GROUP B Transition on right
29.2 - Right onto US-89
36.5 - A & B Transition on right

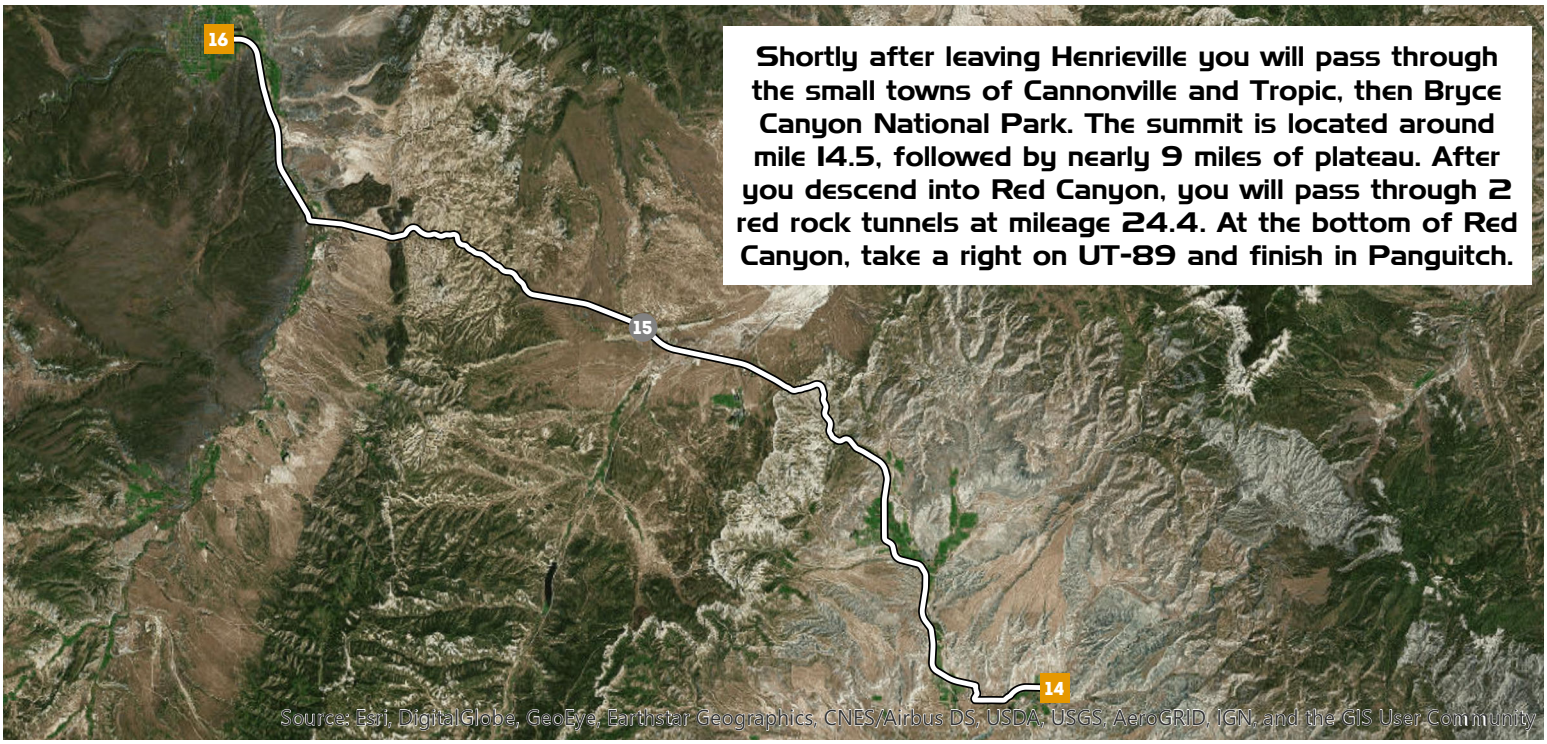

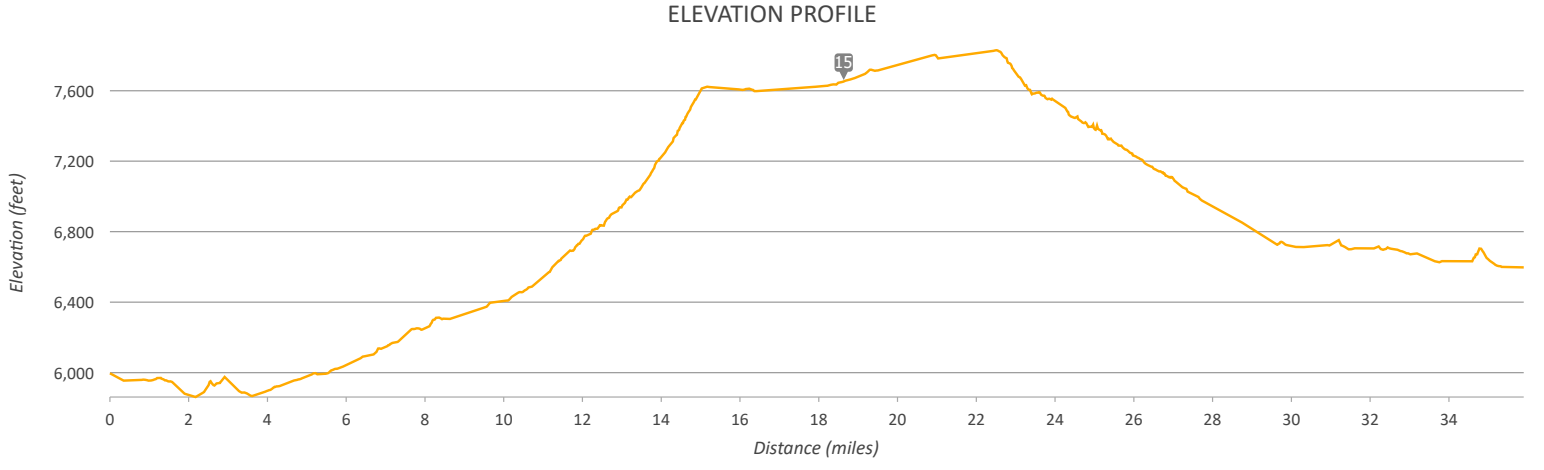

17-18

PANGUITCH TO PANGUITCH LAKE TO DUCK CREEK

GROUP A	GROUP B
35.8 MILES	16.8/19.0 MILES
3251' UP	1840/1411' UP
1362' DOWN	220/1142' DOWN

RIDER INFO

RIDE CONDITIONS: Shoulder
NET CHANGE: A - 1889; B - 1620, 269
RELAY MILEAGE: A - 415.2; B - 396.2, 415.2

Turn By Turn

0.0 - Continue west on Center
0.6 - Turn left onto UT-143/Main St
16.8 - GROUP B Transition on left
22.6 - Turn left onto FH 050
35.8 - A & B Transition on right

SUPPORT VEHICLE INFO

RESTROOMS: T17 (16.8), T18 (35.8)
GAS: Panguitch General Store (18.9)
FOOD: None
ROAD CONDITION: Good
TRANSITIONS: T17- Parking Lot, T18- Parking Lot
TRANSITION ADDRESSES:
T17 - Bear Paw Fishing Resort,
905 UT-143, Panguitch
T18 - UT-14 (37.5184, -112.64587)

This leg boasts the steepest ascent with over 3200 feet of climbing over the 37 miles. You will start climbing immediately out of Panguitch, entering the Dixie National Forest as the high desert landscape turns to mountain. Enjoy a short flat area around the scenic Panguitch Lake after around 15.5 miles.

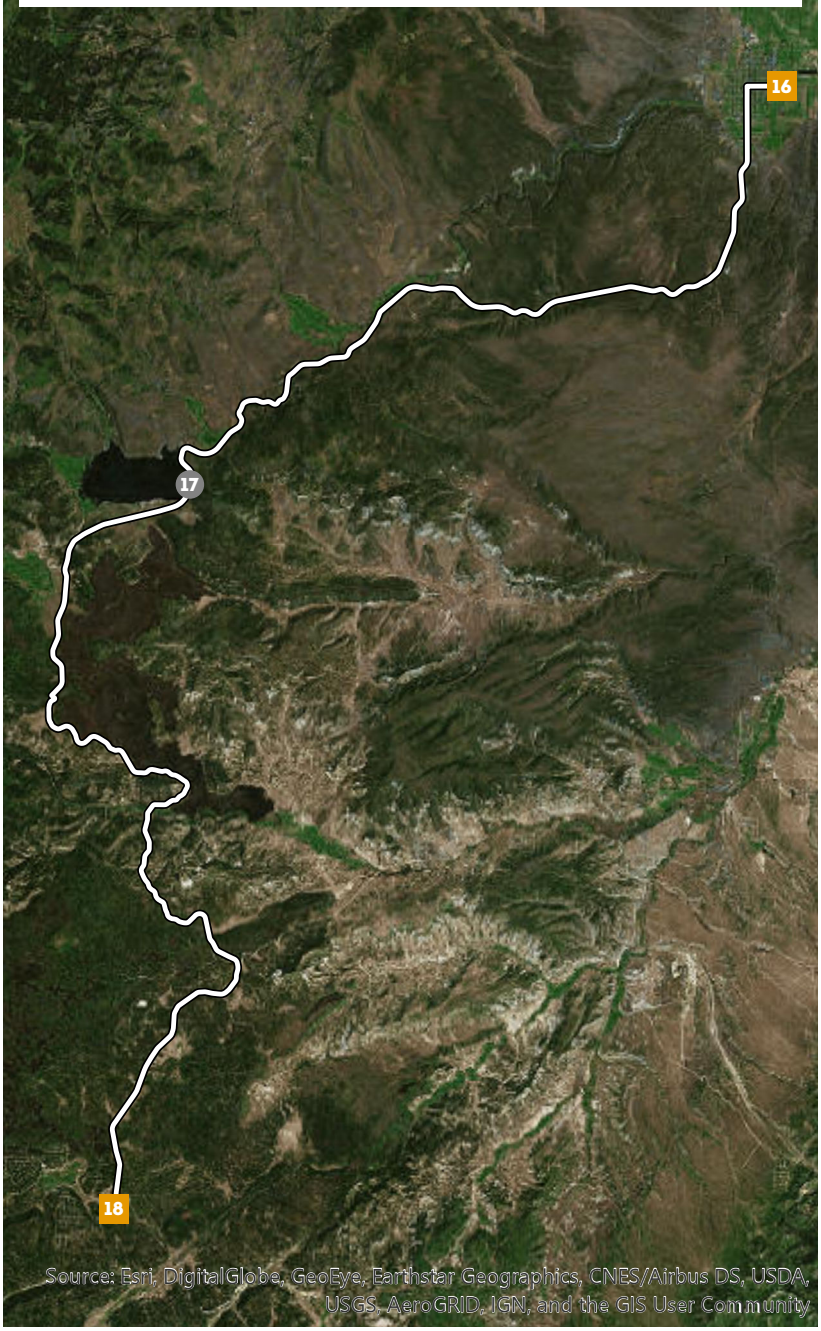

ELEVATION PROFILE

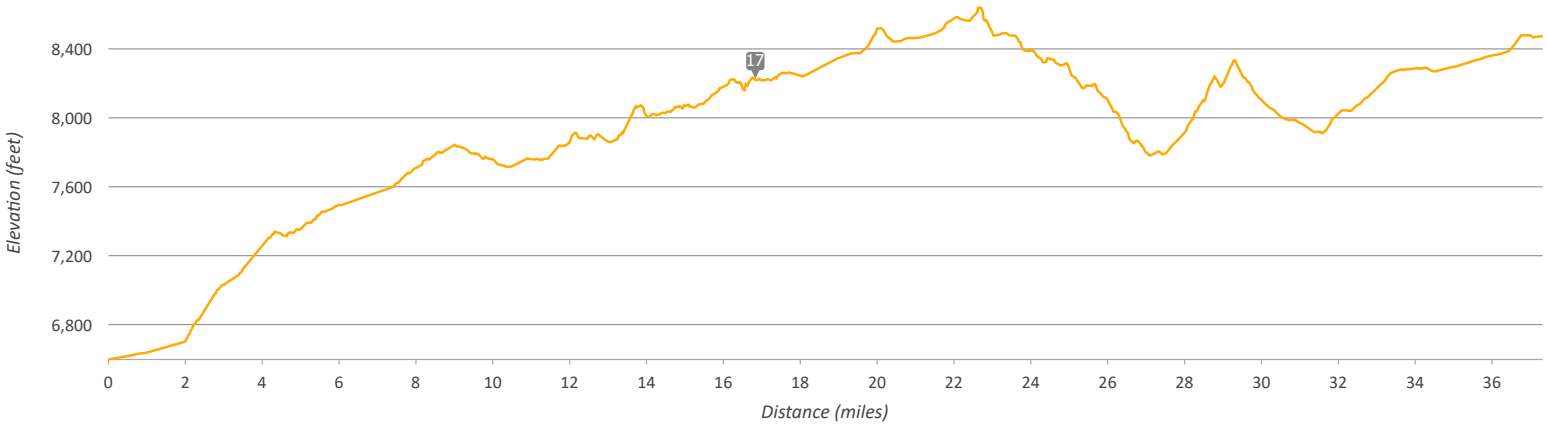

19-20 DUCK CREEK TO SR 148 TO CEDAR CITY

GROUP A	GROUP B
31.5 MILES	13.5/18 MILES
1536' UP	1421/115' UP
4193' DOWN	125/4068' DOWN

SUPPORT VEHICLE INFO

RESTROOMS: T19 (13.5), T20 (31.5)
GAS: Duck Creek Village (0.2), Cedar City (31.5)
FOOD: Cedar City (Arby's, McDonald's, Wendy's)
ROAD CONDITION: Good
TRANSITIONS: T19- Parking Lot, T20- City Park
TRANSITION ADDRESSES:
T19 - SR-148 (37.57309, -112.83661)
T20 - Veteran's Park Basebal Fields,
407 E 275 N, Cedar City

RIDER INFO

RIDE CONDITIONS: Shoulder, Narrow Shoulder
NET CHANGE: A - -2657; B - 1296, -3953
RELAY MILEAGE: A - 446.7; B - 428.7, 446.7

Turn By Turn

0.0 - Right onto UT-14
13.5 - GROUP B Transition on right
31.2 - Right onto 200 E
31.5 - A & B Transition on right

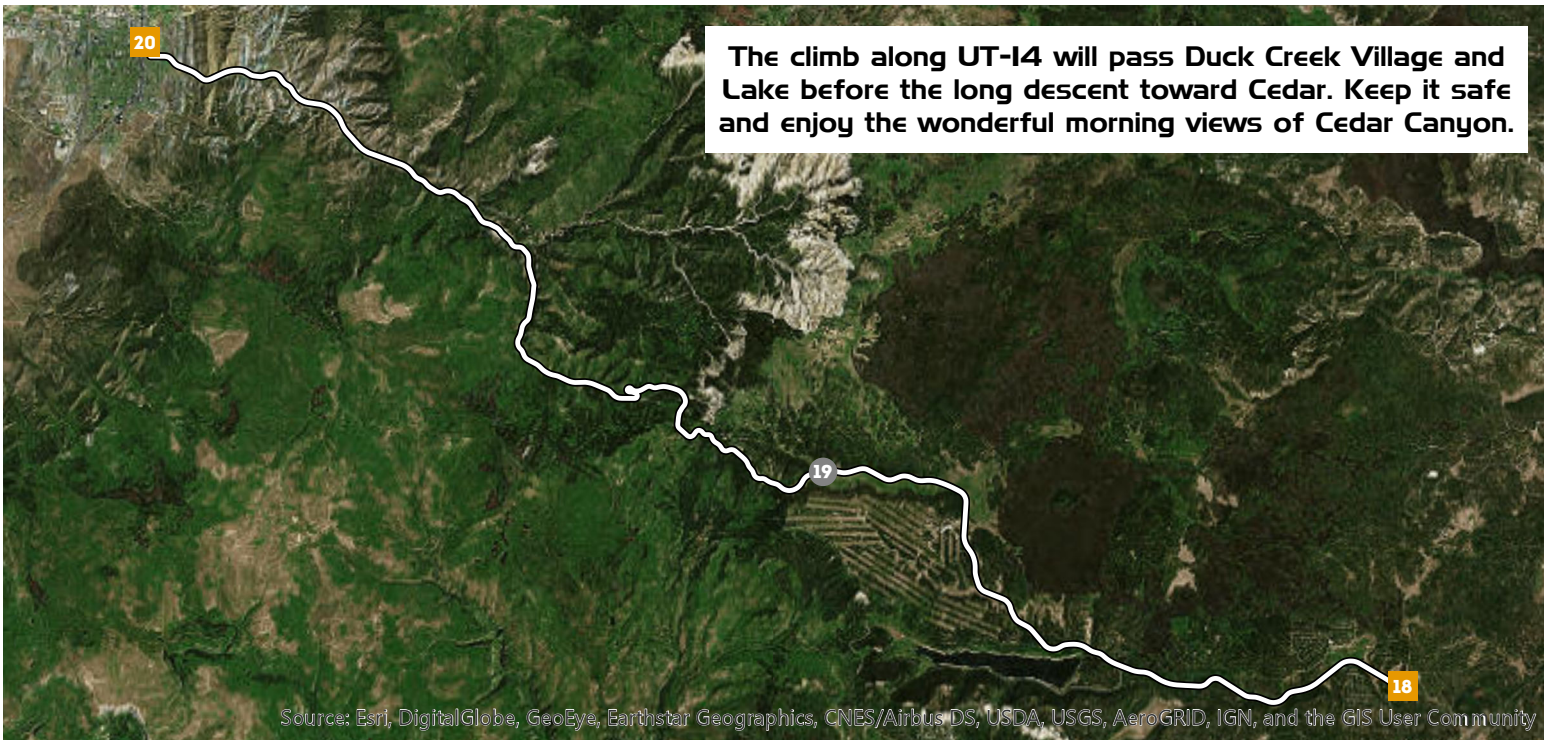

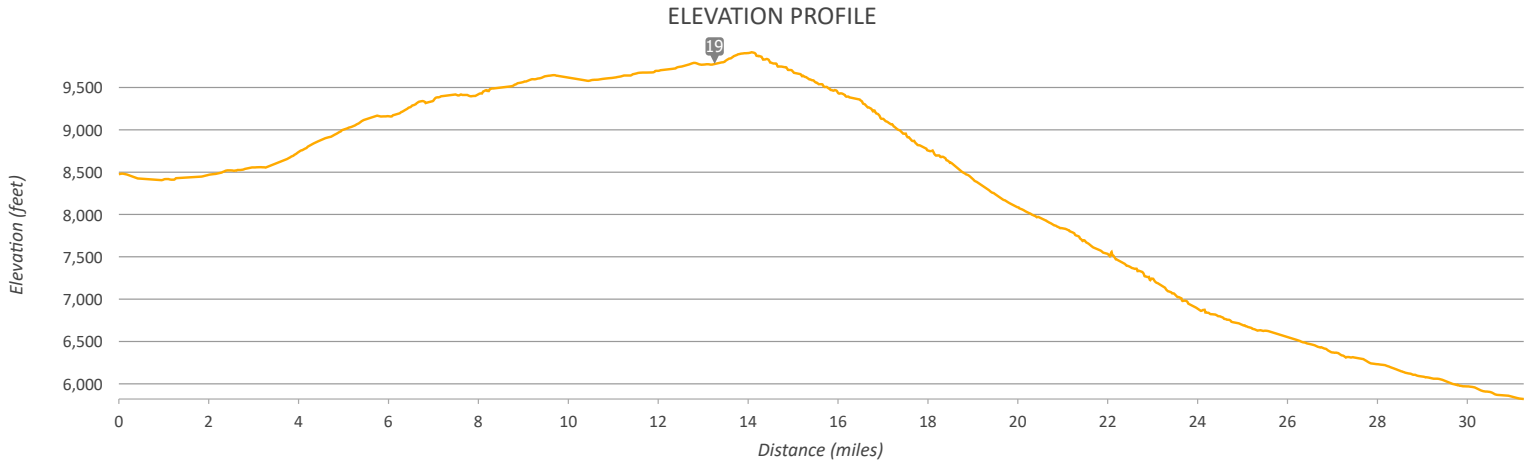

21-22

CEDAR CITY TO IRON MOUNTAIN TO ENTERPRISE

GROUP A	GROUP B
35.3 MILES	13.3/22 MILES
1372' UP	1001/371' UP
1844' DOWN	433/1411' DOWN

SUPPORT VEHICLE INFO

RESTROOMS: T21 (13.3), T22 (35.3)
GAS: Newcastle (30.0), Enterprise
FOOD: None
ROAD CONDITION: Good
TRANSITIONS: T21- Pull Out, T22 - Parking Lot
TRANSITION ADDRESSES:
T21 - UT-56 (37.61121, -113.38267)
T22 - Enterprise Rodeo Grounds
100 N UT-18, Enterprise

RIDER INFO

RIDE CONDITIONS: Shoulder
NET CHANGE: A - -472; B - 568, -1040
RELAY MILEAGE: A - 482; B - 460, 482

Turn By Turn

0.0 - Head back down 200 E
0.1 - Turn right onto 200 N
2.0 - Continue onto UT-56
13.3 - GROUP B Transition on right
28.0 - Turn left onto Main St
33.3 - Turn left onto UT-18
35.3 - A & B Transition on right

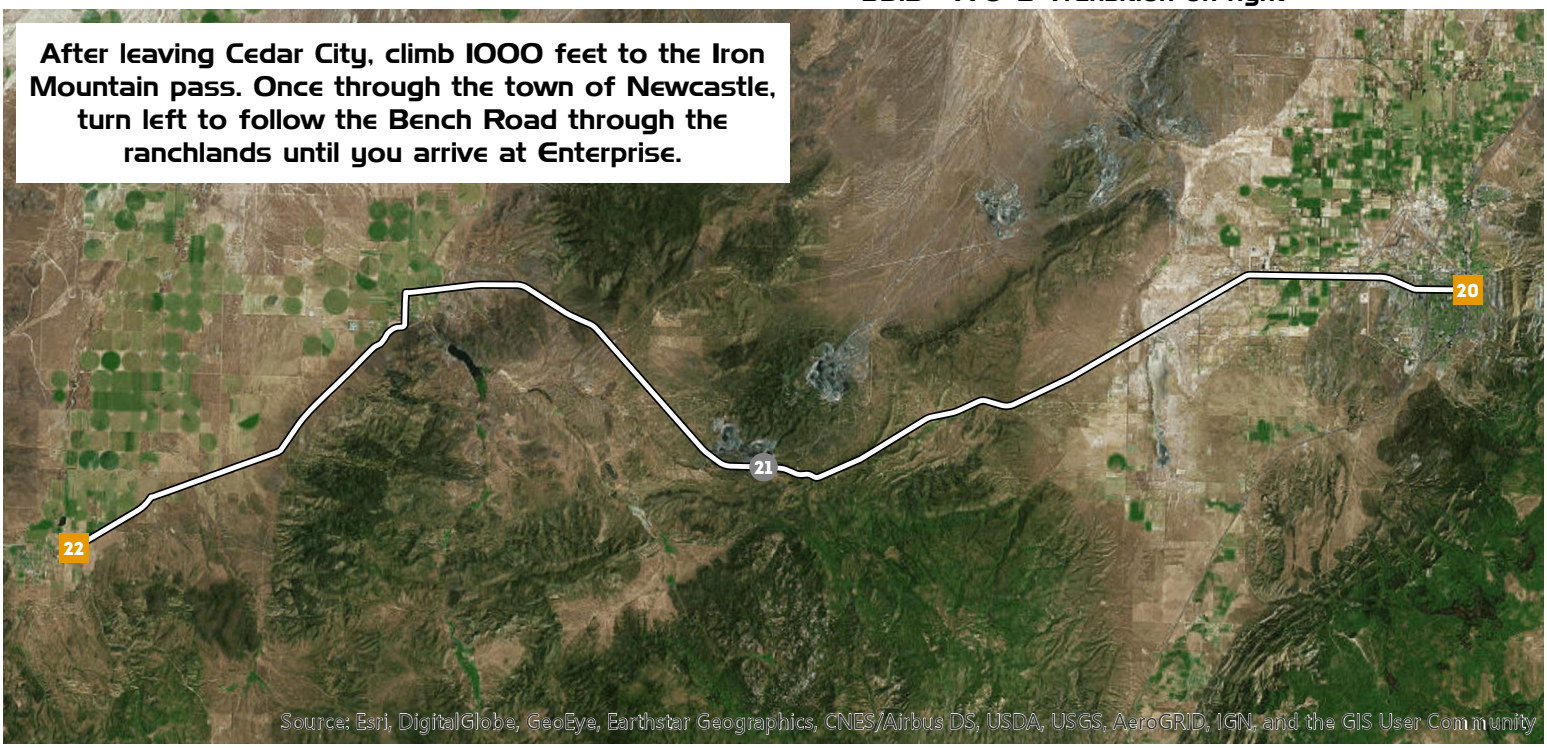

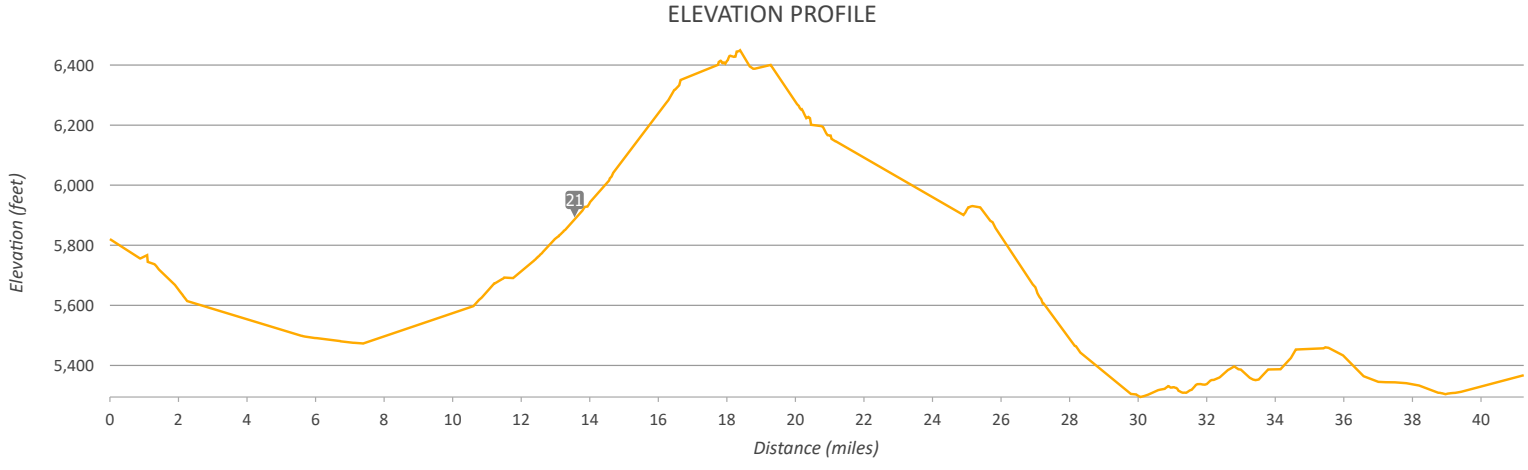

23-24

ENTERPRISE TO VEYO TO FINISH

GROUP A	GROUP B
43.4 MILES	20.6/22.8 MILES
1410' UP	965/445' UP
3750' DOWN	1864/1886' DOWN

RIDER INFO

RIDE CONDITIONS: Shoulder, Narrow Shoulder
NET CHANGE: A - -2340; B - -899, -1441
RELAY MILEAGE: A - 525.4; B - 502.6, 525.4

Turn By Turn

0.3 - Turn left onto UT-18
20.6 - GROUP B Transition on left
20.6 - Turn right onto Center St
42.8 - Turn left onto 400 S
43.4 - FINISH LINE

SUPPORT VEHICLE INFO

RESTROOMS: T23 (20.6), Finish(43.4)
GAS: Veyo (20.6)
FOOD: Veyo Pies (20.6)
ROAD CONDITION: Good
TRANSITIONS: T23- Parking Lot, F - City Park
TRANSITION ADDRESSES:
T23 - Veyo Pies
24 S Main St, Veyo
F - 200 W 400 S, Ivins

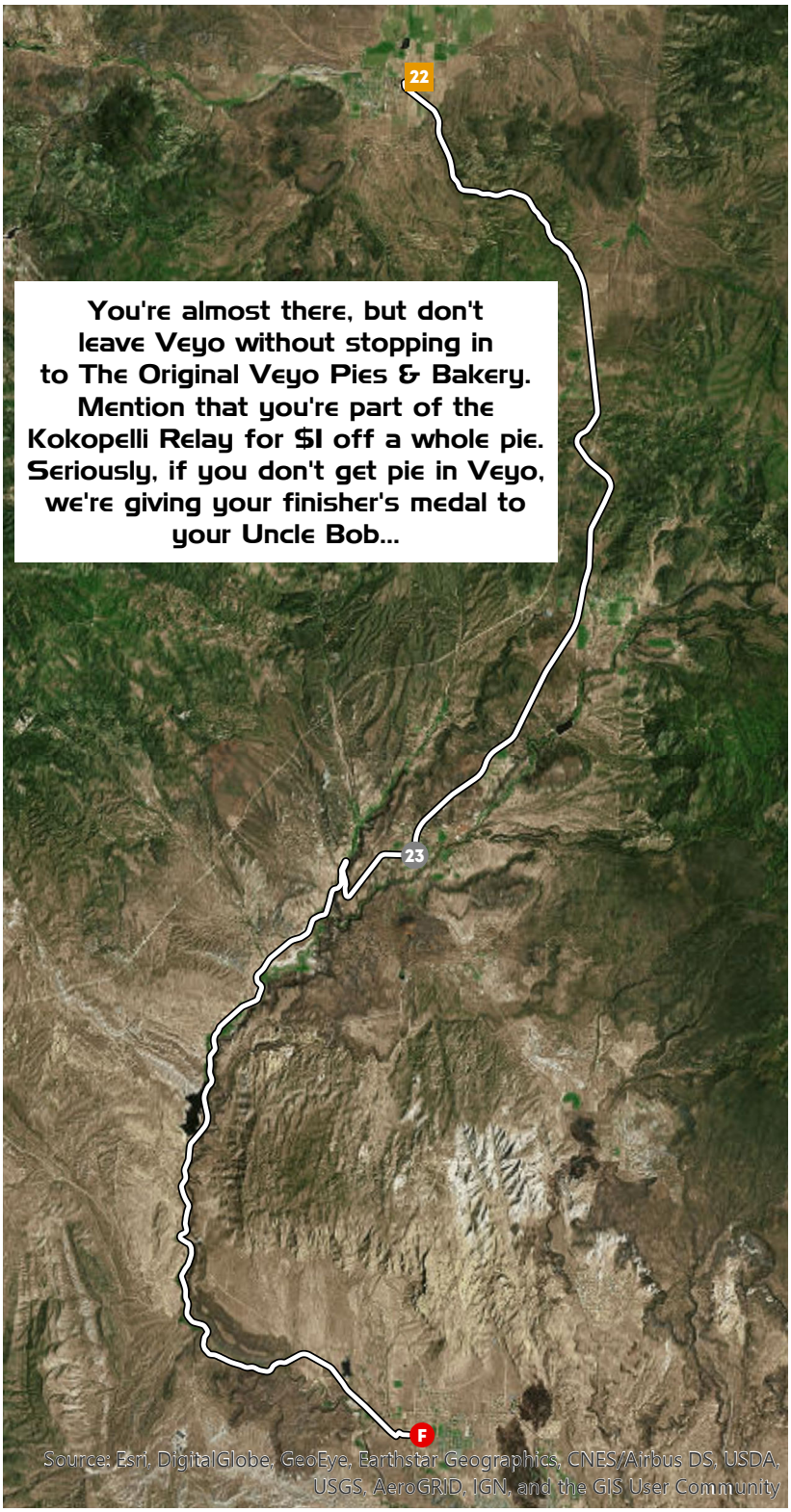
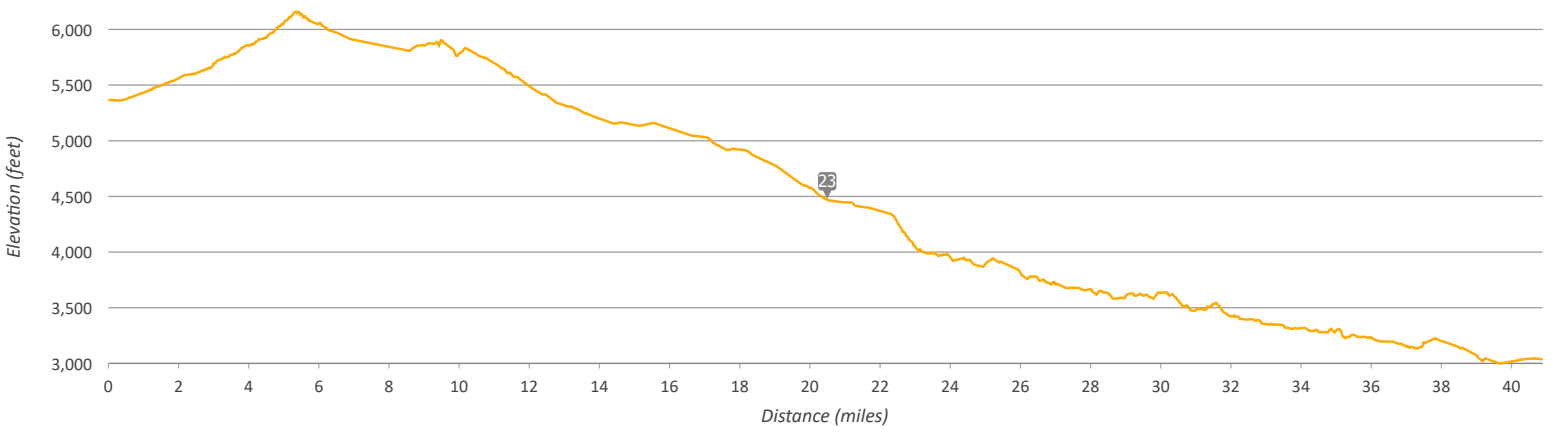
ELEVATION PROFILE